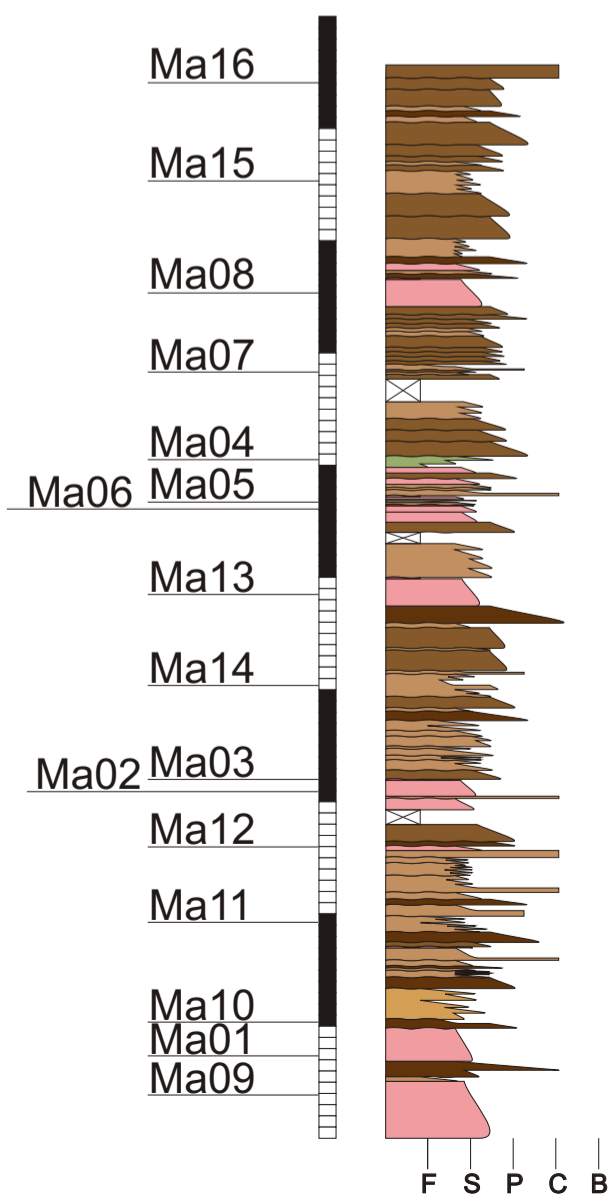


Appendix 1: palaeomagnetic samples

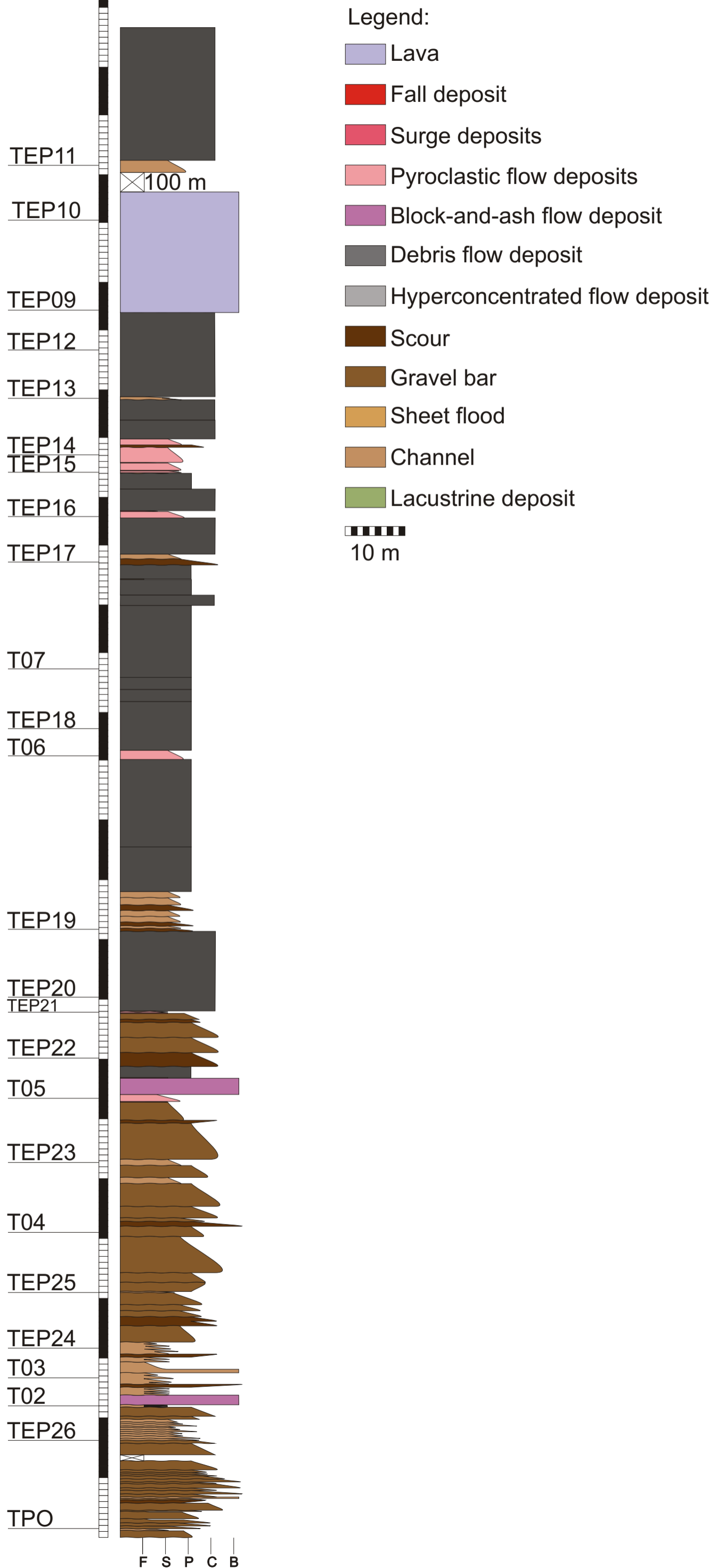
Legend:

- Lava
- Fall deposit
- Surge deposits
- Pyroclastic flow deposits
- Block-and-ash flow deposit
- Debris flow deposit
- Hyperconcentrated flow deposit
- Scour
- Gravel bar
- Sheet flood
- Channel
- Lacustrine deposit
- 10 m

Malinalco (section MA)



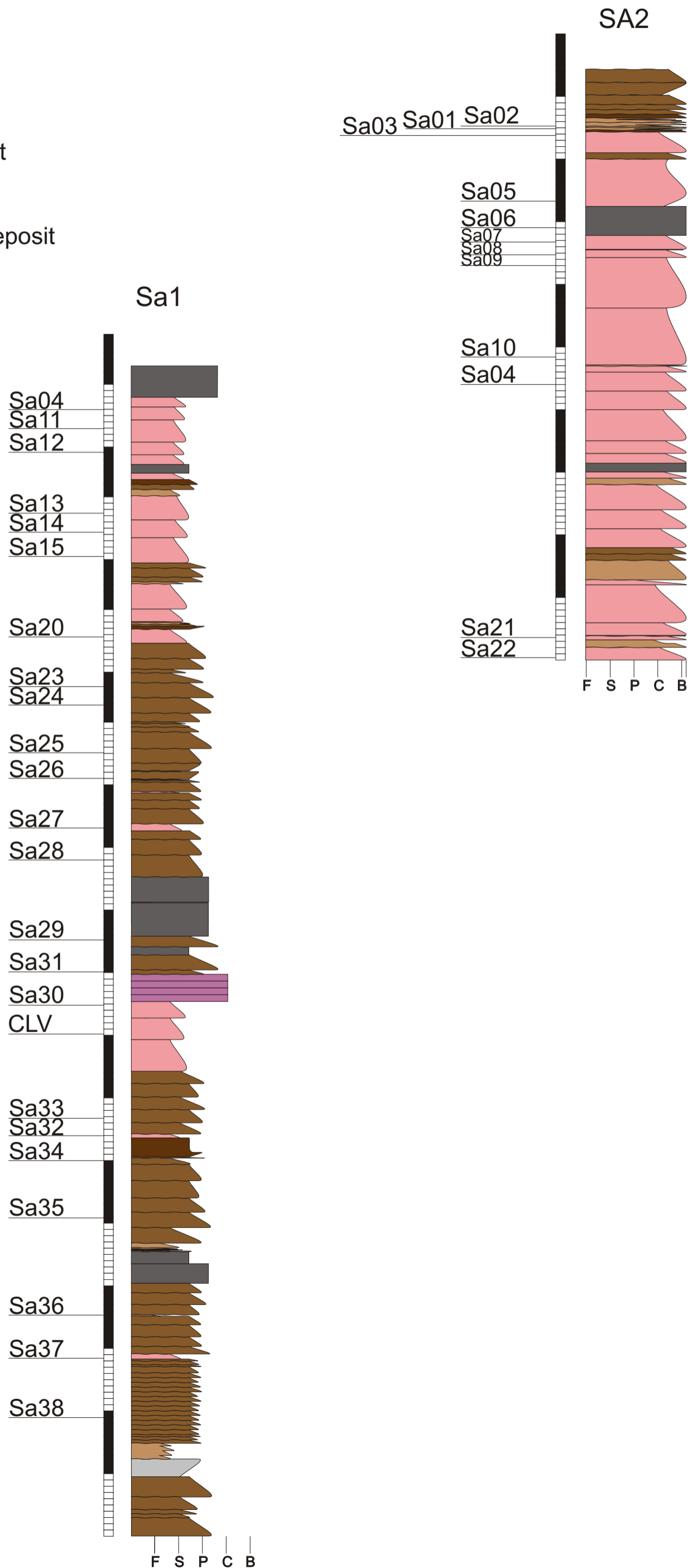
Tepoztlán (section TEP)



San Andrés

Legend:

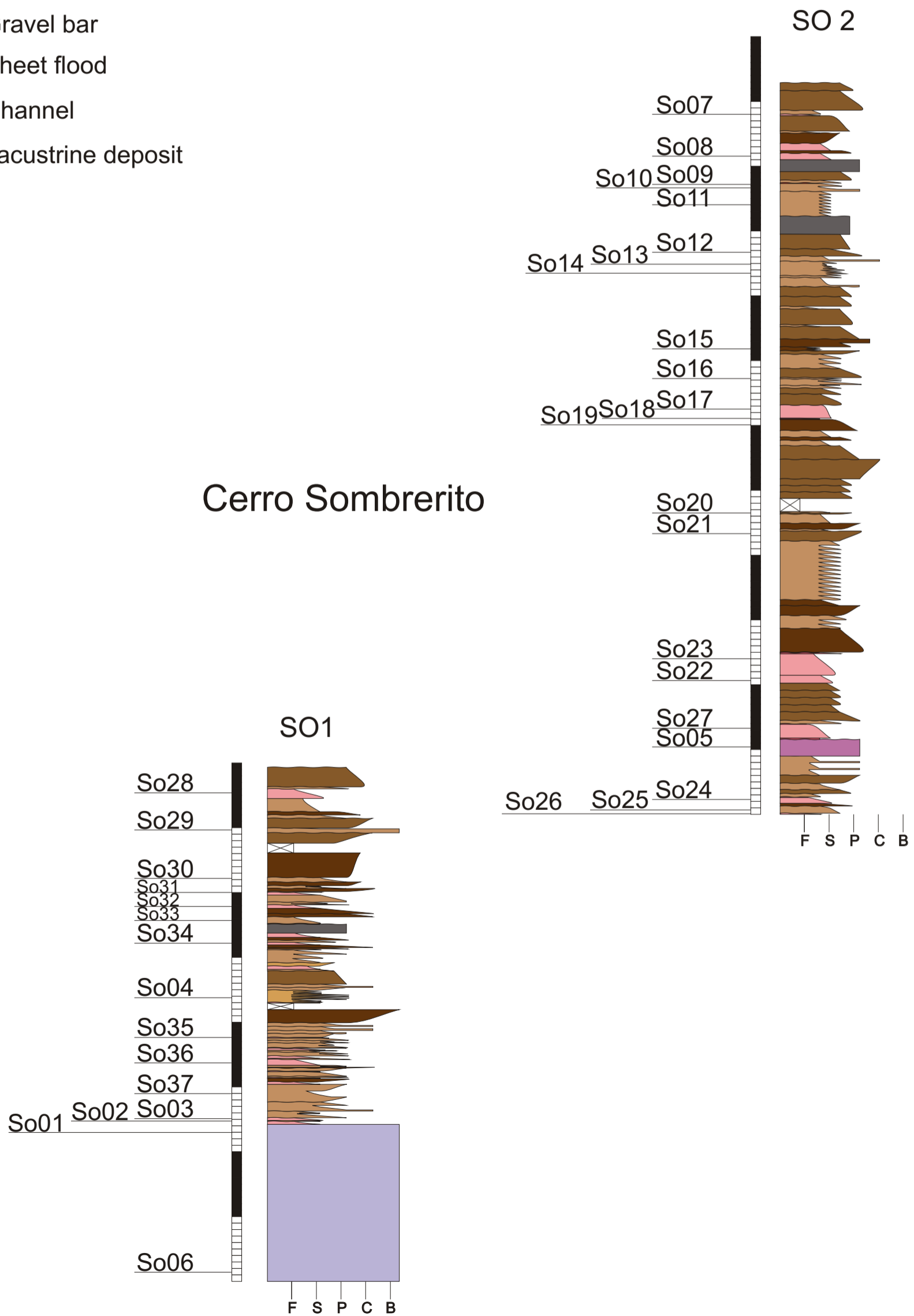
- Lava
 - Fall deposit
 - Surge deposits
 - Pyroclastic flow deposits
 - Block-and-ash flow deposit
 - Debris flow deposit
 - Hyperconcentrated flow deposit
 - Scour
 - Gravel bar
 - Sheet flood
 - Channel
 - Lacustrine deposit
- 10 m



Legend:

- Lava
- Fall deposit
- Surge deposits
- Pyroclastic flow deposits
- Block-and-ash flow deposit
- Debris flow deposit
- Hyperconcentrated flow deposit
- Scour
- Gravel bar
- Sheet flood
- Channel
- Lacustrine deposit
- 10 m

Cerro Sombrerito



Legend:

Lava

Fall deposit

Surge deposits

Pyroclastic flow deposits

Block-and-ash flow deposit

Debris flow deposit

Hyperconcentrated flow deposit

Scour

Gravel bar

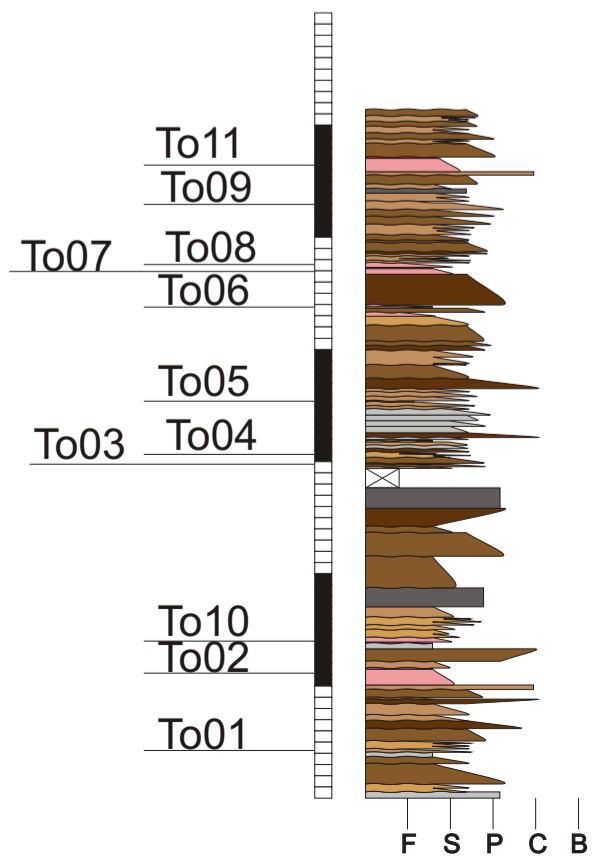
Sheet flood

Channel

Lacustrine deposit

10 m

Cerro Tonantzin (section TO)



Legend:

- Lava
- Fall deposit
- Surge deposits
- Pyroclastic flow deposits
- Block-and-ash flow deposit
- Debris flow deposit
- Hyperconcentrated flow deposit
- Scour
- Gravel bar
- Sheet flood
- Channel
- Lacustrine deposit

 10 m

San Agustín (section TL)

